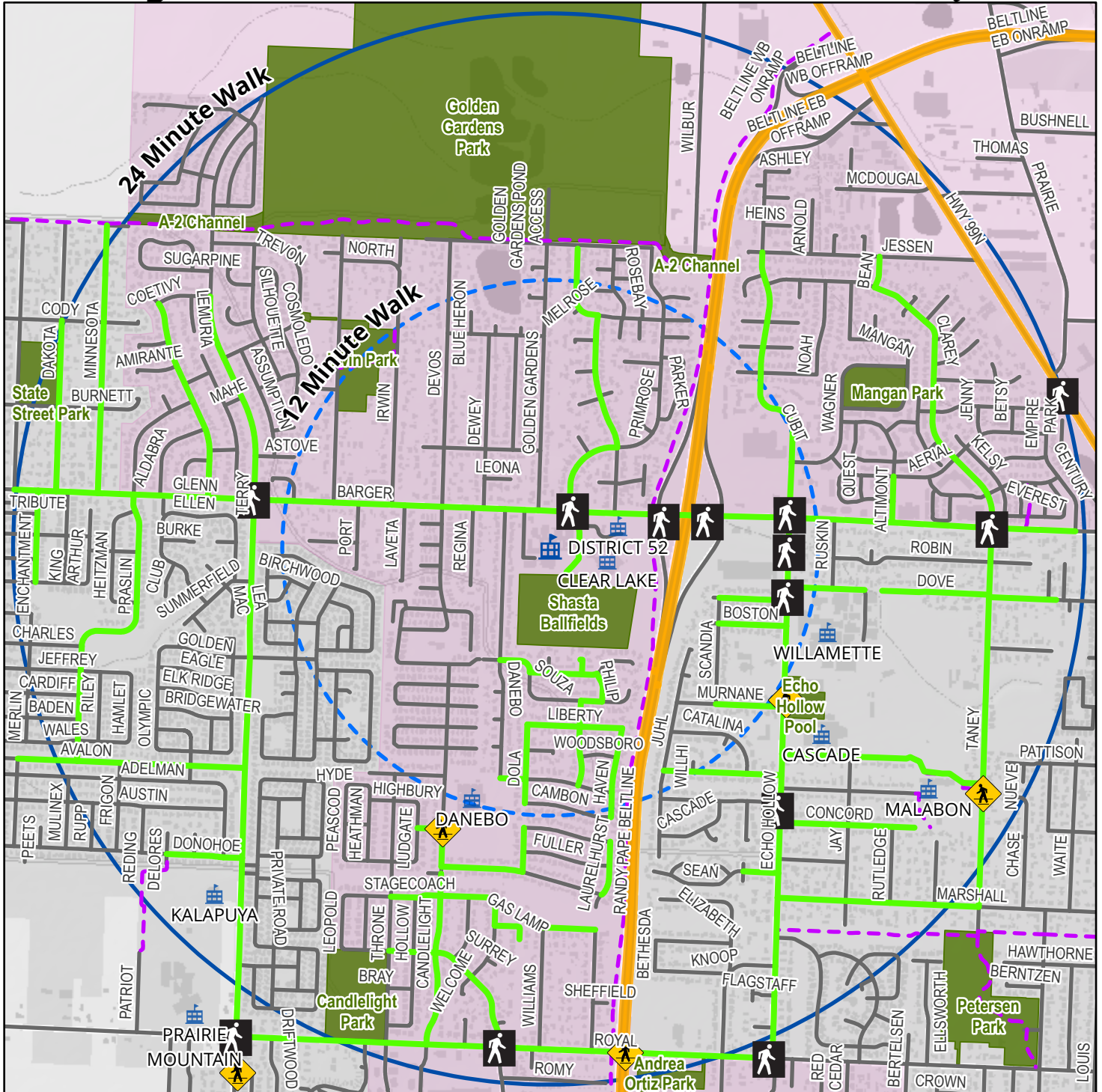


SHASTA

Walking Routes to School














This map is a guide to help parents/guardians select a route for their student to walk to school where feasible. Recommended routes typically have sidewalks and protected street crossings, or use low-traffic neighborhood streets.

You should preview the route with your child to ensure it is the safest route between your home and school, and teach your child to obey traffic safety rules along their route. Your school district and the applicable road authorities do not supervise the routes on this map and are not responsible for students while they travel to/from school. Comments or questions regarding this map can be directed to the Safe Routes to School Coordinator for your district. Visit www.eugenefieldsrts.org for their contact information or email eugsprts@gmail.com.



0 0.25 0.5 Miles

-  Schools
-  Walking Routes
-  Shared Use Path
-  Road
-  Marked Crosswalk
-  Highway Centerlines
-  12 Minute Walk
-  24 Minute Walk
-  Park
-  Signalized Crosswalk
-  Attendance Boundary